

June 14, 1954

MALT BEVERAGE PERMITS: There being no protests entered the following Malt Beverage Licenses were issued.

R. S. and Alta Tully, Muddy Gap, Wyoming - License No. 167	\$100.00
Francis J. Lewis, Walcott, Wyoming - License No. 168	\$100.00

The following budget requests for the fiscal year starting July 1, 1954, and ending June 30, 1955 were presented to the Board by the Budget Officer in compliance with Chapter 110 of the Session Laws of Wyoming, 1945, as amended.

County Commissioners	\$ 7800.00
County Clerk	23950. 00
County Treasurer	21100.00
County Assessor	18225.00
County Sheriff	24835.00
County Attorney	12675.00
Supt. of Schools	12575.00
County Surveyor	3000.00
County Coroner	1350.00
Agricultural Dept.	8055.00
District Court	12500.00
Justice of Peace	4900.00
Courthouse & Jail	28925.00
Road & Bridge Dept.	120000.00
Water Commissioner	6000.00
Stock Inspector	4425.00
Elections	10000.00
Health Officer	2100.00
Other General Accounts	16475.00
TOTAL	\$ 338890. 00
Tax Shrinkage	1600.00
Cash Reserve Fund	70000.00
Road & Bridge Sinking Fund	10000.00
TOTAL GENERAL FUND	\$ 420490.00
County Fair	24000.00
County Hospital	306151.00
County Library	22240.00
Bond Sinking Fund	35000.00
Bond Interest Fund	16000.00
	\$ 823881.00

There being no further business, the meeting was adjourned at 10:00 a.m.,

ATTEST: W. E. Rydman County Clerk

BOARD OF COUNTY COMMISSIONERS

John Cheesbrough Chairman.

July 6, 1954

COMMISSIONERS PROCEEDINGS
REGULAR MEETING

The Board of Commissioners met at 10:00 a.m., all members present, Cheesbrough, Chairman.

The minutes of meeting held June 1, 2 and 14 were read and approved.

MONTHLY REPORTS OF COUNTY OFFICERS were audited and placed on file.

July 6, 1954

ELECTION DISTRICTS

In compliance with Section 31-106 of Election Laws of Wyoming 1951 the Board established the following election districts and polling precincts.

DISTRICT NO. 1 RAWLINS

Beginning at a point on Section line between Section 19 and 20, and proceeding in a northeasterly direction paralleling the Railroad to the junction of Seventh Street and Front Street, thence running north on Seventh Street to Buffalo Street, thence northeasterly on Buffalo Street to section line between Section 15 and 16, thence south to section line between Section 21 and 28, thence west to southwest corner of Section 20, thence north to point of beginning, all in Township 21, Range 87.

DISTRICT NO. 2 RAWLINS

Beginning at intersection of Seventh Street and Buffalo Street, thence along Buffalo Street in northeasterly direction to section line between Section 15 and 16, thence north to the northeast corner of Section 16, thence west to a point on the section lines between Sections 8 and 17, thence south on Seventh Street to point of beginning, all in Township 21, Range 87.

And beginning at the northeast corner of Township 24 N. Range 86 W., running thence west along the township line between townships 24 and 25, and to the northwest corner of Township 24 No. Range 89 W.; thence south along the west boundary line of Carbon County to the southwest corner of Township 20 No. Range 89 W, thence west on the township line between Townships 19 and 20 to the range line between ranges 90 and 91; thence south on the range line between 90 and 91 to the southwest corner of Township 16 No. Range 90 W.; thence east on the township line between Townships 15 and 16 to the line between Ranges 87 and 88 W.; thence north on the range line between Ranges 87 and 88 to the southwest corner of Township 18 No. Range 87 W.; thence east on the township line between Townships 17 and 18 to the southeast corner of Township 18 No. Range 86 W.; thence north on the range line between Ranges 85 and 86 to the Township line between Townships 18 and 19; thence east on said township line to the range line between Ranges 84 and 85; thence north on range line between Ranges 84 and 85 to the Township line between Townships 19, 20; thence west on the township line between Townships 19 and 20 to the range line between Ranges 85 and 86; thence north on the range line between Ranges 85 and 86 to the northeast corner of Township 24 North, Range 86 West, to the place of beginning, except and omitting Township 21 North, Range 86 West 6th P. M., also Townships 22, 23 and 24 North Range 86 West and E $\frac{1}{2}$ of Townships 22, 23 and 24 North Range 87 West, Being withdrawn from the said Rawlins District and to be added to District No. 17 Precinct No. 1 Sinclair.

DISTRICT NO. 3 RAWLINS

Beginning at a point on section line between Sections 19 and 20 running on a line in an easterly direction to the intersection of Seventh and Front Streets; thence north on Seventh Street to a point in section line between Section 8 and 17; thence west to the northwest corner of Section 17; thence south on section line to point of beginning; all in Township 21 North, Range 87 West.

DISTRICT NO. 4 WHISKEY GAP

All that territory embraced with the following boundaries shall be known as Election District No. 4: Beginning at the southwest corner of Township 25, North Range 89 West, thence east on a line between Townships 24 and 25 to the North Platte River; thence northwesterly along the North Platte River to the line between Sections 18 and 19; Township 27 North Range 84 West; thence west along the line between Sections 18 and 19, Township 27 North Range 84 West to the line between Ranges 84 and 85, thence north along the line between Ranges 84 and 85 to the north line of Carbon County; thence west along the line between Carbon and Natrona Counties to the line between Carbon and Fremont Counties; thence south along the west line of Carbon County, to the place of beginning.

DISTRICT NO. 5 FORT STEELE

All that territory embraced within the following boundaries shall be known as Election District No. 5: beginning at the southeast corner of Township 20, on a line between Ranges 84 and 85; thence north on said

July 6, 1954

line between Ranges 84 and 85, Townships 24 and 25 thence west along said line between Townships 24 and 25. ~~thence west along said line between Townships 24 and 25~~ to the line between Ranges 85 and 86; thence south along said line between Ranges 85 and 86 to the line between Townships 19 and 20; thence east along said line to place of beginning except and omitting Sections 6, 7, 18, 19, 30 and 31 Township 21 North, Range 85 West, which are to be withdrawn from said District No. 5 Precinct No. 1 and to be added to District No. 17 Precinct No. 1 Sinclair.

DISTRICT NO. 6 LEO

All that territory embraced within the following boundaries shall be known as Election District No. 6: Beginning at the southeast corner of Township 25 North, Range 80 West; thence north on Range line between Ranges 79 and 80 to the northeast corner of Township 25 North Range 80 West; thence west on township line between Townships 25 and 26 to the northwest corner of Township 25 North, Range 80 West; thence north along the line between Ranges 80 and 81 to the north line of Carbon County; thence west along the North line of Carbon County to the line between Ranges 84 and 85 West; thence south to the line between Sections 18 and 19, Township 27 North Range 84 West; thence east along said section line to the North Platte River, thence southeasterly along the North Platte River to the line between Townships 24 and 25; thence east along said township line to the northwest corner of Township 24 North Range 83 West; thence south to the southwest corner of Township 24 North Range 83 West; thence east along the line between Townships 23 and 24 to the southeast corner of Township 24 North Range 82 West; thence north to the northeast corner of Township 24 North Range 82 West; thence east along the line between Townships 24 and 25 North to the place of beginning.

DISTRICT NO. 7 MEDICINE BOW

All that territory embraced in the following Townships shall be known as Election District No. 7: All of Townships 24, 26, 27, and 28 North Range 80 West; all of Townships 22, 23, 24, 25, 26, 27, and 28 North of Ranges 78 and 79 West; and all of that portion of Townships 22, 23, 24, 25, 26, 27 and 28 North, Range 77 West lying within Carbon County.

DISTRICT NO. 8 HANNA

All that territory embraced within the following Townships shall be known as Election District No. 8: All of Townships 22 and 23 North, Range 80 West; all of Townships 21, 22, 23 and 24 North, Range 81 West; all of Townships 21, 22 and 23 North, Ranges 82 and 83 West.

DISTRICT NO. 9 ELK MOUNTAIN

All that territory embraced within the following Townships shall be known as Election District No. 9: All of Township 18, North, Range 81 West; all of Townships 18, 19, 20 and 21, Range 80 West; All of Townships 20 and 21 North, Ranges 78 and 79 West; all of that portion of Townships 20 and 21 North, Range 77 West, lying within Carbon County.

DISTRICT NO. 10 MC FADDEN

All that territory embraced within the following Townships shall be known as Election District No. 10: All of Townships 17, 18 and 19 North, Ranges 78 and 79 West; and all that portion of Townships 17, 18 and 19 North, Range 77 West, lying within Carbon County.

DISTRICT NO. 11 SARATOGA

All of the following described territory shall be included within and known as Election District No. 11: All of Townships 19 and 20 North, Range 81 West; all of Townships 17, 18, 19 and 20 North, and Sections 1 to 6 inclusive of Township 16, North, all in Range 82 West; all of Townships 17, 18, 19 and 20 North, and Sections 1 to 6 inclusive of Township 16 North, all in Range 83 West; all of Township 17 and 18 North, Ranges 84 and 85 West; all of Townships 16 and 17 North, Range 86 West; and all of Township 17 North Range 87 West.

DISTRICT NO. 12 RIVERSIDE

All that territory embraced within the following boundaries together with that territory within the Town of Riverside, Carbon County, Wyoming, shall be known as Election District No. 12; Beginning at the northeast

July 6, 1954

corner of Section 12, Township 16, North, Range 83 West of the 6th P.M., running thence due West to the southeast corner of Section 1, Township 16 North, Range 84 West; thence north on range line between Ranges 83 and 84 to the township line between Townships 16 and 17, thence west on township line between Townships 16 and 17 to the range line between Ranges 85 and 86; thence south on range line between Ranges 85 and 86 to the township line between Townships 14 and 15; thence east on township line between Townships 14 and 15 to the range line between Ranges 82 and 83; thence north on the range line between Ranges 82 and 83 to the northeast corner of Section 12, Township 16 North, Range 83 west, of the 6th P.M., the place of beginning, also including all that territory embraced within the corporate limits of the Town of Riverside, Carbon County, Wyoming.

DISTRICT NO. 13 BENNETT

All that territory embraced within Townships 15, 16 and 17 in Ranges 80 and 81 all of Township 15 North, Range 82 and all of Township 16, North Range 82 West of the 6th P.M., save and except all of Sections 1, 2, 3, 4, 5 and 6 in Township 16 North, Range 82 West of the 6th P.M., shall be known as Election District No. 13.

DISTRICT NO. 14 ENCAMPMENT

- All that territory embraced within Townships 13 and 14, Ranges 80, 81, 82, 83, 84 and 85, and all that portion of Township 12, North Ranges 80, 81, 82, 83, 84, and 85, which lies in Carbon County, and all of Township 14 North, Range 86 West of the 6th P.M., shall be known as Election District No. 14 save and except that portion which lies within the corporate limits of the Town of Riverside, Carbon County, Wyoming.

DISTRICT NO. 15 SNAKE RIVER

All that territory embraced within the following boundaries shall be known as Election District No. 15; Beginning at the southeast corner of Township 16 North, Range 86 West; thence west on the township line between Townships 15 and 16 to the range lines between Ranges 86 and 87, thence north on the range line between Ranges 86 and 87 to the township line between Townships 16 and 17; thence west on the township line between Townships 16 and 17 to the range line between Ranges 87 and 88; thence south on the range line between Ranges 87 and 88 to the township line between Townships 15 and 16; thence west on the township line between Townships 15 and 16 to the range line between Ranges 90 and 91; thence north on the range lines between Ranges 90 and 91 to the line between Townships 19 and 20 North; thence west on the township line between Townships 19 and 20 North to the range line between Ranges 93 and 94 West; thence south on the range line between Ranges 93 and 94 West to the Colorado-Wyoming line; thence east along the Colorado-Wyoming line to the range line between Ranges 85 and 86 West; thence north on the range line between Ranges 85 and 86 West to the township line between Townships 13 and 14 North; thence west on the township line between Townships 13 and 14 North to the range line between Ranges 86 and 87 West; thence north on the range line between Ranges 86 and 87 West to the Township line between Townships 14 and 15 North; thence east on the township line between Townships 14 and 15 North to the range line between Ranges 85 and 86 West; thence north on the range line between Ranges 85 and 86 West to the place of beginning.

DISTRICT NO. 16 WALCOTT

All that territory embraced within Townships 19, 20, 21, 22, 23, and 24 North Range 84 West of the 6th P.M., shall be known as Election District No. 16:

DISTRICT NO 17 SINCLAIR

Beginning at the southeast corner of Section 31 Township 21 Range 85, Thence north on Section lines to northeast corner, Section 6, Township 21 Range 85, thence west on the north line of Section 6 to the range line between Ranges 85 and 86, thence north along said range line to township line between Townships 24 and 25, thence west along said township line to the northwest corner of Section 3 Township 24 Range 87, thence south along section lines to the southwest corner of Section 34, Township 22 Range 87, thence east along said township line between Townships 21 and 22 to range line between Ranges 86 and 87, thence south along said range line

July 6, 1954

to the township line between townships 21 and 20, thence east on said township line to point of beginning, together with Township 21 North Range 86 West, Townships 22, 23, 24 North Range 86 West, and east half of Townships 22, 23, and 24 North Range 87 West formerly in District No. 2; together with Sections 6, 7, 18, 19, 30 and 31 in Township 21 North Range 85 West formerly in District No. 5; shall be known as Election District No. 17.

ELECTION PRECINCTS

PRECINCT NO. 1 DISTRICT NO. 1

All area in District no. 1 lying south of railroad tracks; polling place, New Southside School Gymnasium.

PRECINCT NO. 2 DISTRICT NO. 1

All of District No. 1 lying north of railroad tracks; polling place, City Hall.

PRECINCT NO. 1 DISTRICT NO. 2

Beginning at intersection of Second and Buffalo Streets, thence east on Buffalo Street to a point on section line between Sections 15 and 16; thence north to northeast corner of Section 16; thence west to a point between Section 8 and 17; thence south on Second Street to the point of beginning; polling place, New East Ward School Gymnasium.

PRECINCT NO. 2 DISTRICT NO. 2

Beginning at a point on section line between Sections 8 and 17 running south on Seventh Street to Buffalo Street; thence east on Buffalo Street to Second Street; thence north on Second Street to section line between Sections 8 and 17, and all the rest of District No. 2 lying outside the corporate limits of Rawlins, All voters of Election District No. 2 outside of the corporate limits of the City of Rawlins shall vote in Precinct No. 2; polling place, Courthouse Community Room.

PRECINCT NO. 1 DISTRICT NO. 3

Will include all voters who reside north of Front Street and west of Seventh Street, thence north to the intersection of Spruce Street (Lincoln Highway) and west on Lincoln Highway to the City limits. Polling place will be the Office of Sunset Camp.

PRECINCT NO. 2 DISTRICT NO. 3

Will include all voters who reside west of Seventh Street and north of Lincoln Highway to Date Street, thence west on Date Street to end of street. Polling place will be in the Old West Ward School Building.

PRECINCT NO. 3 DISTRICT NO. 3

Will include all voters who reside west of Seventh Street and north of Date Street. Polling place will be by the Gymnasium of the Mountain View School.

PRECINCT NO. 1 DISTRICT NO. 4 LAMONT

Lamont Precinct No. 1, District No. 4, shall embrace all of Townships 25, 26, 27 and 28 North, Ranges 88 and 89 W. of the 6th P.M. Polling place, Lamont School.

PRECINCT NO. 2 DISTRICT NO. 4 SEMINOLE DAM

Seminole Dam Precinct No. 2 District No. 4 shall consist of all that part of Election District No. 4 described as follows: Beginning at the southwest corner of Township 25 North, Range 84 West, thence east to the North Platte River; thence North along the North Platte River to the section line between Sections 18 and 19, Township 27 North, Range 84 West; thence west along said section line between sections 18 and 19 to the west line of Range 84 West; thence south along said range line to the southwest corner of Township 25, Range 84, to point of beginning, with the polling place at Seminole Dam School.

PRECINCT NO. 3 DISTRICT NO. 4 MARVIN

Marvin Precinct No. 3, District No. 4 shall consist of all of Townships 25 and 26 North, Ranges 85, 86, and 87 W., of the 6th P.M. Polling place, Marvin Schoolhouse.

July 6, 1954

PRECINCT NO. 4 DISTRICT NO. 4 STATION 8

Station 8 Precinct No. 4, District No. 4 shall consist of all of Townships 27 and 28 North, Ranges 85, 86, and 87 W., of the 6th P.M. Polling place, Bunkhouse.

PRECINCT NO. 1 DISTRICT NO. 5 FORT STEELE

Fort Steele Precinct No. 1 shall consist of all that territory embraced within Election District No. 5. Polling place Mrs. Sager Home.

PRECINCT NO. 1 DISTRICT NO. 6 LEO

A petition was received by the Board of Commissioners requesting consolidation of Precinct No. 2 of District No. 6, Austin Creek with Leo, District No. 6, Precinct No. 1. This petition was signed by a majority of the voters of Austin Creek Precinct. The Board granted this request, therefore, Leo District No. 6 Precinct No. 1 will be described as follows:

Leo Precinct No. 1 shall consist of all that part of Election District No. 6 embraced within Township 25 North, Range 80 West; Townships 25, 26, 27 and 28 North, Range 81 West; Townships 27 and 28 North, Range 82 West, and that territory embraced within Township 26, Range 82, and all of Township 26 Range 83, and that part of Township 26, Range 84 West, lying east of the North Platte River, and all that territory embraced in Townships 27 and 28, in Ranges 83 and 84, except that part of Township 27, in Range 84 West lying west of the North Platte River, together with that territory embraced within former district No. 6 Precinct No. 2, Austin Creek. Polling place Leo Community Hall.

PRECINCT NO. 1 DISTRICT NO. 7 MEDICINE BOW

Medicine Bow Precinct No. 1 shall consist of all that territory embraced within Election District No. 7. Polling place, Town Hall.

PRECINCT NO. 1 DISTRICT NO. 8 HANNA

Hanna Precinct No. 1 shall consist of all that territory embraced within Election District No. 8, except Sections 15, 16, 21 and 22 in Township 22 North, Range 81 West of the 6th P.M. Polling place, Community Hall.

PRECINCT NO. 2, DISTRICT NO. 8 ELMO

Elmo Precinct No. 2 shall consist of all that territory embraced within Sections 15 and 16, 21 and 22, in Township 22, North Range 81 West of the 6th P.M., Polling place, First Aid Hall.

PRECINCT NO. 1 DISTRICT NO. 9 ELK MOUNTAIN

Elk Mountain Precinct No. 1 shall consist of all that territory embraced within Township 18, Range 80 and 81; Township 19, Range 80; Township 20, Ranges 77, 78, 79 and 80; and Township 21, Range 80; and the polling place shall be the I. O. O. F. Hall.

PRECINCT NO. 2 DISTRICT NO. 9 KYLE

Kyle Precinct No. 2 shall consist of all that territory embraced in Township 21, Ranges 77, and 78 and 79. Polling Place, Kyle School.

PRECINCT No. 1 DISTRICT NO. 10 MC FADDEN

McFadden Precinct No. 1 shall consist of all that territory embraced within Township 19, Ranges 77, 78, and 79 in said Election District No. 10. Polling Place, Ohio Oil Camp.

PRECINCT NO. 1 DISTRICT NO. 11 SARATOGA

Saratoga Precinct No. 1 shall consist of all that territory embraced within Election District No. 11. Polling place, Town Hall.

PRECINCT NO. 2 DISTRICT NO. 12 SPRING CREEK

Spring Creek Precinct No. 2 shall consist of all that portion of Election District No. 12, within the drainage areas of Spring Creek and Calf Creek. Polling place, Spring Creek Schoolhouse.

PRECINCT NO. 3 DISTRICT NO. 12 RIVERSIDE

Riverside Precinct No. 3 shall consist of all that territory embraced within Township 15 North, Range 83 West, and also the Town of Riverside in Section 1, Township 14, North Range 84 West, except Sections 5, 6, and 7 in Township 15 North, Range 83 West. Polling Place, Town Hall.

July 6, 1954

PRECINCT NO. 1 DISTRICT NO. 13 BENNETT

Bennett Precinct No. 1 shall consist of all that territory embraced in Township 15, Range 82; Township 16, Range 82, excepting Section 1 to 6 inclusive in said township; and all of Township 15 Ranges 80 and 81; polling place to be at Bennett School House.

PRECINCT NO. 3, DISTRICT NO. 13 RYAN PARK

Ryan Park Precinct No. 3 shall consist of all that territory embraced in Townships 16 and 17, Ranges 80 and 81; the polling place shall be at the Ryan Park Post Office.

PRECINCT NO. 1 DISTRICT NO. 14 COLLINS

Collins Precinct No. 1 shall consist of all that territory embraced within Townships 12, 13 and 14 in Ranges 80, 81, 82 and 83. Polling place, Collins School.

PRECINCT NO. 2 DISTRICT NO. 14 ENCAMPMENT

Encampment Precinct No. 2 shall consist of all that territory embraced within Township 14, ^{North} Range 86 West, also all of Townships 12, 13 and 14, Ranges 84 and 85 in said Election District No. 15, save and except that certain territory contained in Riverside Precinct, Polling Place, Town Hall.

PRECINCT NO. 1 DISTRICT NO. 15 SAVERY

Savery Precinct No. 1 shall consist of all that territory embraced within Townships 12, 13 and 15 North, Range 86 West; Townships 12, 13, 14 and 15 and 16 North Range 87 West; Townships 12, 13 and 14 North, Range 88 West; Townships 12 and 13 North, Range 89 West; and Sections 1, 12, 13, 24, 25 and 36 in Township 14 North, Range 89 West. Polling place, up-stairs, Savery Store.

PRECINCT NO. 2 DISTRICT NO. 15 DIXON

Dixon Precinct No. 2 shall consist of all that territory embraced within Townships 12, 13, 14 and 15 North Range 90 West, save and except Sections 1, 2, 11, 12, 13, 14, 23, 24, 25, 26, 35 and 36 Townships 14 and 15, North Range 90 West. Polling place, Parish House.

PRECINCT NO. 3 DISTRICT NO. 15 BAGGS

Baggs Precinct No. 3 shall consist of all that part of Election District No. 15 lying in Ranges 91, 92, and 93 West. Polling place, Town Hall.

PRECINCT NO. 4 DISTRICT NO. 15 BRONW'S HILL

Bronw's Hill Precinct No. 4 shall consist of all that territory embraced within Township 15, Ranges 88 and 89; also all of Sections 1, 2, 11, 12, 13, 14, 23, 24, 25, 26, 35 and 36 in Townships 14 and 15, Range 90 West, and all of Township 14 North Range 89 West, excepting Sections 1, 12, 13, 24, 25 and 36 in Township 14 North, Range 89 West. Polling place, McCary Ranch.

PRECINCT NO. 1 DISTRICT NO. 16 WALCOTT

Walcott Precinct No. 1 shall consist of all that territory embraced within Election District No. 16. Polling place, Walcott Schoolhouse.

PRECINCT NO. 1 DISTRICT NO. 17 SINCLAIR

Sinclair Precinct No. 1 shall consist of all that territory embraced within Election District No. 17. Polling Place, Tea Room.

JUSTICE PRECINCTS

Justice Precinct No. 1 shall consist of the following election districts; Rawlins District No. 1, 2, 3; Whiskey Gap District No. 4; Fort Steele District No. 5; Walcott District No. 16; and Sinclair District No. 17.

Justice Precinct No. 3 shall consist of election district No. 6, Leo, ~~Austin Creek~~ and district No. 8, Hanna and Elmo, and Elk Mountain, from election district No. 9.

Justice Precinct No. 4 shall consist of election district No. 7 Medicine Bow and Kyle, from election district No. 9, and McFadden in election district No. 10.

July 6, 1954

Justice Precinct No. 5 shall consist of election district No. 11, Saratoga, and Spring Creek in district No. 12, and Bennett and Ryan Park in district No. 13.

Justice Precinct No. 6 shall consist of election district No. 14 Collins and Encampment, and Riverside of election district No. 12.

Justice Precinct No. 8 shall consist of election district No. 15 Savery, Dixon, Baggs and Brown's Hill. The following bills were audited and approved for payment.

Carbon County Gas Supply Co.	Supplies	\$ 4.00
Western Surety Company	Bond	10.00
Harold Ramsey	R & B Labor	125.00
Cloyd A. Crone	Water Commissioner	215.90
James Gray	"	71.51
Reed A. Higby	"	441.54
W. C. Large	"	354.51
Ross Stanton	"	78.00
Robert E. Lanning	Labor	65.00
R. G. Engstrom	County Clerk	270.20
LaVerne J. Ziler	"	250.00
Betty McGinness	"	199.60
Beverly Anne Sjolín	"	179.80
Mary Joan Bowen	"	209.60
Marie Jordan	"	209.60
Frances E. Power	County Treasurer	280.20
Mina T. Woodhouse	"	250.00
Myrtle McJunkin	"	219.60
Ruby R. Cornwell	"	209.60
Marguerite Hutton	"	189.80
C. R. Sheehan	County Assessor	379.10
Marie Backstrom	"	250.00
Evangelina Contos	"	209.60
C. R. Sheehan	Mileage	33.81
John Terrill	County Sheriff	300.20
B. D. McCauley	"	368.20
Robert M. Sullins	"	209.60
Owen Groshart	"	189.80
Joseph Olenchalk	"	273.30
Wm. N. Brimmer	County Attorney	290.20
K. W. Keldsen	"	290.00
Jean W. Jones	"	209.60
Mercedes Trujillo	"	89.60
Helen A. Irving	Supt. of Schools	263.70
Helen A. Irving	Expense	17.36
Christel J. Humphreys	Supt. of Schools	234.00
Jean L. King	"	175.30
Dean Robinson	County Agent	319.47
Martha M. Stokes	"	209.60
Florence Forbes	Home Demonstration Agent	236.66
Eleanor Roberts	Mileage	15.00
Charlotte Romick	Clerk of District Court	270.20
Betty Williams	"	250.00
Harold M. Johnson	Justice of Peace	131.60
Fred Nickell	Courthouse Custodian	260.00
Willie Johns	"	109.75
Lester Jackson	"	220.50
W. H. Jordan	R & B Foreman	300.20
Orvel Ogg	R. & B Labor	239.80
Harold Ramsey	"	134.80
Leland Alameda	"	269.50
Lillian Newell	County Clerk's Office	179.60
Mountain States Tel. & Tel.	Telephone Service	263.91
C. E. Holliday	Repairs	4.00
Emily Gillum	Coroner's Inquest	8.88
University of Wyoming	4-H	34.75
Bennett Hardware Co.	4-H	57.85
Painter Lumber Company	4-H	7.20
Frankel Carbon & Ribbon Co.	Supplies	43.00
Dr. E. Ben Sturges	Lunacy Commission	20.00
C. A. Brimmer	"	24.00
C. W. Jeffrey, MD	2	20.00
The Geo. D. Barnard Co.	Supplies	75.74
Standard Oil Co.	Gasoline	34.98
Routt County	R & B Labor	16.00
Tri-State Lumber Co.	Supplies	14.83
Ralph E. Platt	Water Commissioner	451.30
John Cheesbrough	County Commissioner	90.16
George F. Cake. Co.	Supplies	31.83
Wm. N. Brimmer	Supplies	18.00
Rawlins Drug Store	4-H Supplies	5.20

July 6, 1954

University of Wyoming Film Library	Supplies	\$ 6.85
City of Rawlins	Water Reading	96.90
M. L. Goffar	D ayage	7.00
Harry S. Cashman, Postmaster	Postage	48.00
Rawlins Newspapers, Inc.	Advertising	85.20
The Times Stationers	Supplies	59.00
Frank R. Tatum	R & B Labor	249.90
R. G. Engstrom	Mileage	66.75
Carbon County Treasurer	Motor Vehicle Dept.	24.73
L. H. Chivington	Office Rent	20.00
Robert R. Molyneux	Justice of Peace	75.99
Kels Nickell	Office Rent	22.50
Paul W. Pearson	Justice of Peace	77.16
Bi-Rite Drug Store	Supplies	10.08
Ferguson Mercantile Co.	"	186.82
John's Standard Service	Supplies	3.85
Northern Gas Company	Gas Service	108.08
Rawlins Electric Co.	Electric Service	136.64
Rudy Electric Co.	Supplies	2.91
Continental Oil Co.	Diesel Fuel	29.68
John Terrill	Board of Prisoners	675.00
Wyoming Drug Store	Supplies	3.57
Andrew L. Aho	R & B Labor	229.80
Sanitary Maintenance Supply Co.	Supplies	17.50
Cooper Chevrolet Co.	Gasoline	4.60
Dixon Garage	"	12.05
Ray H. Ellis	Parts	5.71
D. C. Kinnaman & Son	Parts	62.72
Tri-State Lumber Co.	Supplies	35.00
Wyoming Highway Department	Radio Units	75.00
Wyoming Girls' School	Girls Maintenance	135.00
Wyoming Highway Department	County Maps	19.20
Daily Times	Supplies	13.61
H. Larsen, Inc.	"	77.16
Wayne Hammond	Deputy Sheriff	24.50
Chester A. Holliday	"	25.00
D. C. Jones	Mileage	18.40
W. C. West	Deputy Sheriff	139.17
Rawlins Electric Co.	Labor	9.75
Rawlins Drug Store	Supplies	44.64
Evan Jones	Deputy Sheriff	92.97
B. D. McCauley	Mileage & Expense	356.56
John Terrill	"	133.66
Robert M. Sullins	"	37.65
Western Union	Telegraph Service	28.40
Dr. E. Ben Sturges	County Coroner	40.00
Leon Schinkel	Office Rent	20.00
Master Cleaners	Prisoner Expense	20.00
Otis Elevator Co.	Repairs	58.40
Carl Dolling	Stock Inspector	56.64
George Sheehan	"	64.88
E. W. McNamara	Health Officer	175.00
Frank Johnson	Labor	21.16
Wilson Equipment & Supply	Parts	5.91
Vernon Standard Station	Gasoline	4.94
Wyoming Automotive Co.	Parts	43.87
Dinsmore Realty Co.	Insurance	963.51
Platte Valley Gas & Oil	Gasoline	70.81
Wortham Machinery Co.	Parts	149.49
Valley Service Station	Gasoline	15.39
J. C. Kilburn	"	36.30
Gambles	Supplies	33.69
Cloyd A. Crone	Water Commissioner	123.52
Ernest E. LeVasseur	"	324.63
A. H. King	" "	167.83
L. A. Brazell	R & B Labor	191.09
Mike Thomas	Labor	80.00
George Salisbury, Jr.	County Commissioner	126.13
County Treasurer	Postage	94.81
Addressograph-Multigraph Corp.	Repairs	60.25
Roy Sims	Deputy Sheriff	24.50
Walcott Service Station	Gasoline	4.72
First National Bank	Withholding Tax	1284.60
Mrs. Minnie Mitchell	Social Security	265.83
Teachers Retirement System	Retirement	18.17
Workmen's Compensation	Compensation	28.13
Frances E. Power	Mileage & Expense	13.10
Wortham Machinery Co.	Machinery	5000.00
A. E. Robertson, Sr.	County Commissioner	84.88
E. W. McNamara	Health Doctor	350.00
Mrs. Minnie Mitchell	County Portion - Soc. Sec.	767.46
Wyoming Teacher Retirement System	Retirement - County Portion	81.75

July 6, 1954

TRANSFER OF FUNDS FROM CASH RESERVE: In compliance with Section 2-811 of the Municipal Budget Act, W.C.S., 1945, as amended in the Session Laws of 1947, a Notice of Hearing on the proposed transfer of funds from the Cash Reserve Fund was published on June 15, 1954, as follows:

Water Commissioner	\$2300.00
Stock Inspector	200.00

A motion was made by Robertson, seconded by Salisbury, and carried whereby the following resolution was adopted to wit:

RESOLUTION

WHEREAS, the above budgets have become depleted due to unanticipated costs.

IT IS HEREBY RESOLVED that the County Budget Officer and County Treasurer be authorized to transfer the above mentioned funds.

Thereupon the meeting adjourned until the following day.

JULY 7, 1954: The Board resumed its session, Cheesbrough and Robertson present, Salisbury absent.

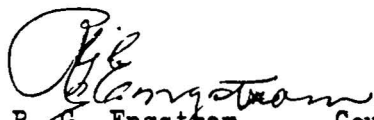
TAX ABATEMENT: Leo M. O'Shea from Rawlins, Abatement - Account of Ex-Service Exemption \$61.47


SCHOOL TREASURER BONDS as follows were approved by the Board.

Virgil R. Garretson, Elk Mountain, Treasurer School District No. 5	\$17,000.00
Fred J. Johnson, Medicine Bow, Wyoming, Treasurer School District No. 6	17,000.00
Wayne Eskeli, Hanna, Wyoming, Treasurer School District No. 7	50,000.00
Albert L. Vyvey, Encampment, Wyoming, Treasurer School District No. 19	2,500.00
Leonard Sanford, Hanna, Wyoming, Treasurer School District No. 19	2,000.00
Vernon Johnston, Rawlins, Wyoming, Treasurer School District No. 3	50,000.00

Several matters of routine County business was disposed of.

Thereupon the meeting was adjourned, subject to the call of the Chairman.

ATTEST:  County Clerk

BOARD OF COUNTY COMMISSIONERS
 Chairman.

JULY 16, 1954

COMMISSIONERS PROCEEDINGS
SPECIAL MEETING

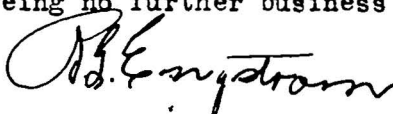
The Board met at 10:00 a.m., Cheesbrough and Robertson present, Salisbury absent.


MALT BEVERAGE LICENSE there being no protests entered Malt Beverage License No. 169 was issued to the Sinclair Golf Club upon payment of \$100.00.

The following bills were paid.

RUSSELL M. BALDWIN	Deputy Sheriff	\$345.64
Harold Ramsey	R & B Labor	100.00
Reed Higby	Water Commissioner	448.29
W. C. Large	"	338.26
Ralph E. Platt	"	463.62
Ross F. Stanton	"	85.60
Willow Inn Cafe	Rescue Unit	9.75
Wyoming Automotive Co.	"	21.30
Cullen Commercial Co.	"	152.45
Radio Electric Shop	"	10.07
H. Larsen, Inc.	"	4.14
The United Emergency Equipment Co.	"	252.60
Lincoln Highway Service	"	189.60
The Mills Co.	Supplies	136.48

There being no further business the meeting was adjourned.

ATTEST:  County Clerk

BOARD OF COUNTY COMMISSIONERS
 Chairman.